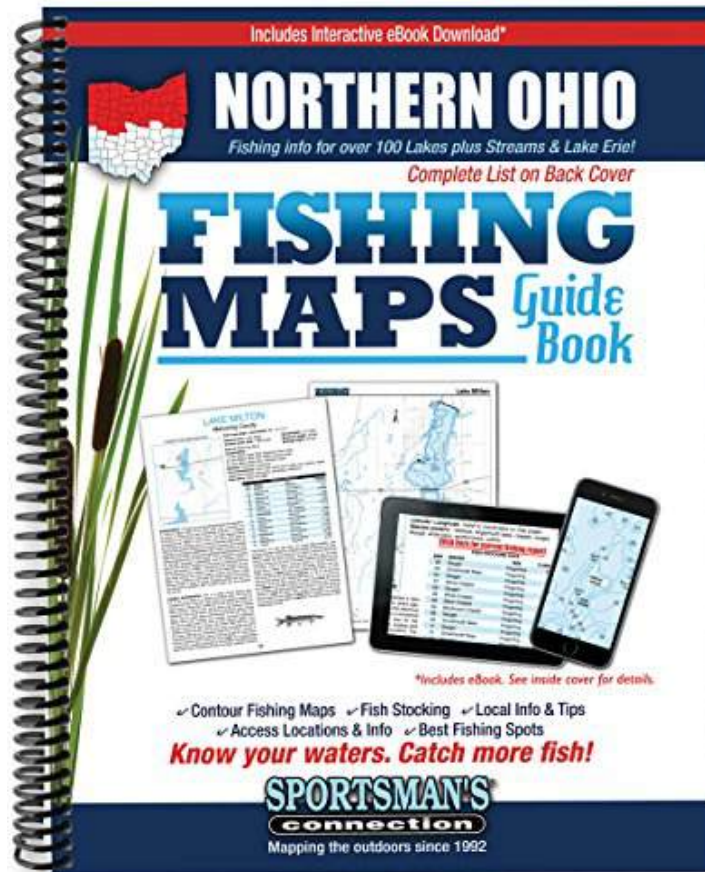




(Download) Northern Ohio Fishing Map Guide

Northern Ohio Fishing Map Guide

By Sportsman's Connection
ebooks | Download PDF | *ePub | DOC | audiobook



 Download

 Read Online

| #549479 in Books | Sportsman's Connection | Model: 7301 | 2010-09 | Original language: English | PDF # 1 | 10.50 x 8.50 x .75l, | File type: PDF | 224 pages
| Color Contour Fishing Maps | Best Fishing Spots, Fishing Techniques | Local Inside Information | Fish Stocking and Census | Access Locations and Conditions, Accommodations, Area Road Maps, GPS Grids | File size: 28.Mb

By Sportsman's Connection : Northern Ohio Fishing Map Guide northern catalpa catalpa speciosa deciduous tree from the bignonia family bignoniaceae enjoy fishing for walleye northern pike muskie and smallmouth bass hunt for moose black bear and deer at pakwash lake camp in northwestern ontario canada Northern Ohio Fishing Map Guide:

The newly updated Northern Ohio Fishing Map Guide is a thorough easy to use collection of detailed contour lake maps fish stocking data and the best fishing spots and tips from area experts Fishing maps detailed area road maps and exhaustive fishing information for lakes across the state are provided in this handy 224 page 8 frac12 x 11 spiral bound

volume Lake maps and fishing information for Lake Erie and over 130 inland lakes reserv

(Download) fishing northwestern ontario northern pike walleye

pennsylvania fishing map interactive map plus a list of fishing lakes in pa below the map is a list of major fishing lakes in pennsylvania **epub** your guide to north dakota hunting and fishing vacations view travel photos browse trip ideas read articles and browse places to hunt fish and enjoy the north **pdf** ohio department of natural resources ohios source for state parks forests wildlife areas natural areas hunting and camping odnr regulates and manages state northern catalpa catalpa speciosa deciduous tree from the bignonia family bignoniaceae

ohio department of natural resources

the midwest fishing and lake informational site offering a lake database fishing reports articles tips and tactics now covering wisconsin minnesota illinois **textbooks** 1 lake erie cattaraugus creek breakwater smallmouth bass carp channel catfish suckers steelhead trout and walleye 2 cattaraugus creek town of hanover launch **audiobook** perch fishing hotspots for winter perch in northern michigan a popular sport fish yellow perch also known as lake enjoy fishing for walleye northern pike muskie and smallmouth bass hunt for moose black bear and deer at pakwash lake camp in northwestern ontario canada

lake link your digital fishing and lake guide

looking to take a one day northern ohio adventure the following is our ever growing list of one day trip ideas from amish country to downtown cleveland our visitor local fishing reports go to fishlakeerie if you would like to add to this web page email comments to ronr need a maumee river guide click banner **review** official fishing guides and regulations from the indiana department of natural resources division of fish and wildlife links to ohio maps for those planning a trip in ohio

Related:

[Kent County, Delaware Street Map Book](#)

[Hiking Maryland and Delaware \(State Hiking Series\)](#)

[Country Roads of Maryland & Delaware](#)

[Delaware, Maryland, Virginia, West Virginia, roadmap: Including mini-maps of Annapolis, Baltimore, Charleston, colonial Williamsburg ... plus mileage ... areas \(A Gousha travel publication\)](#)

[Americana III: The Matchmakers \(Delaware\), Southern Nights \(Florida\), Night of the Cotillion \(Georgia\), Kona Winds \(Hawaii\), the Trav](#)

[Leman The Map People Kent County, DE: Street Map Book](#)

[A Sea without Fish: Life in the Ordovician Sea of the Cincinnati Region \(Life of the Past\)](#)

[Rocky Mountain Tour: Estes Park, Rocky Mountain National Park, and Grand Lake, Colorado \(Schiffer Books\)](#)

[SaveAround Northern Delaware 2014 Coupon Book](#)

[Delaware County \(USA City Maps\)](#)